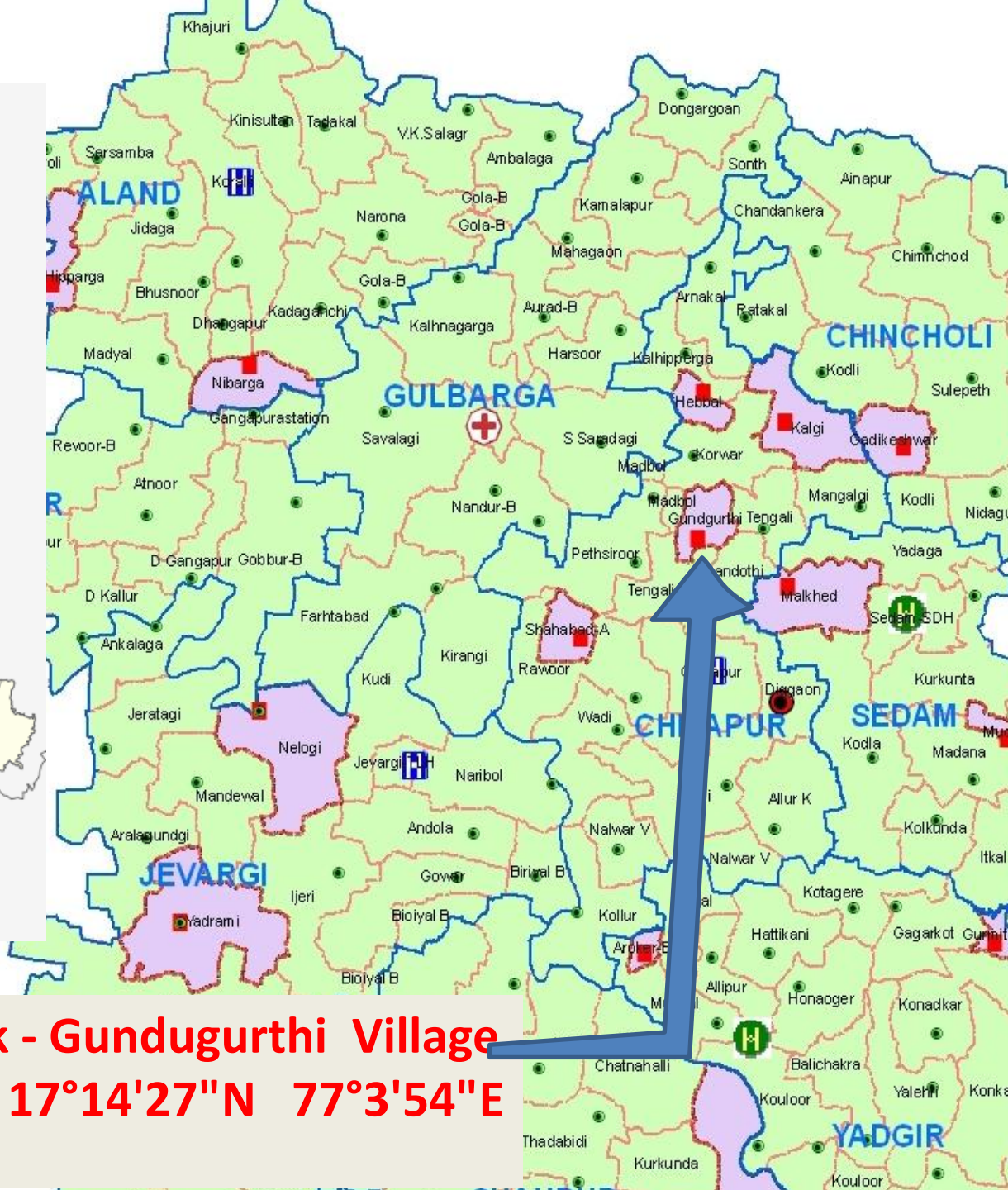
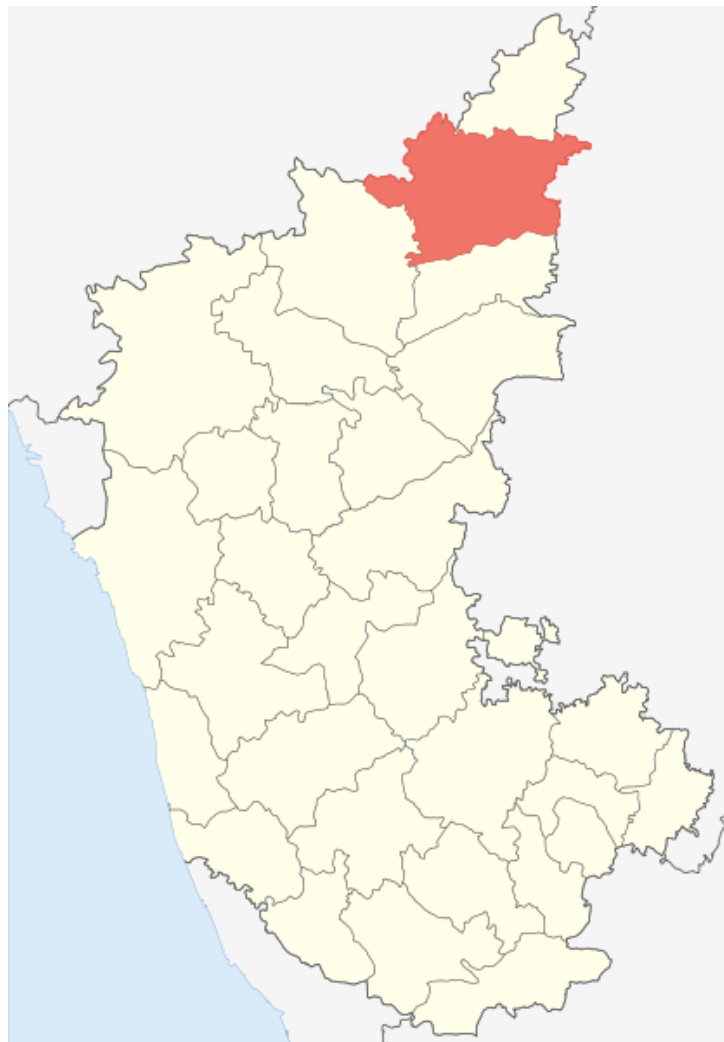


ಗುಂಡುಗುರ್ತಿ
Gundugurthi


Village Visit Presentation

*Manjunath A N, Ued Prakash,
Anant Shankar, Manoj Kumar Saini*

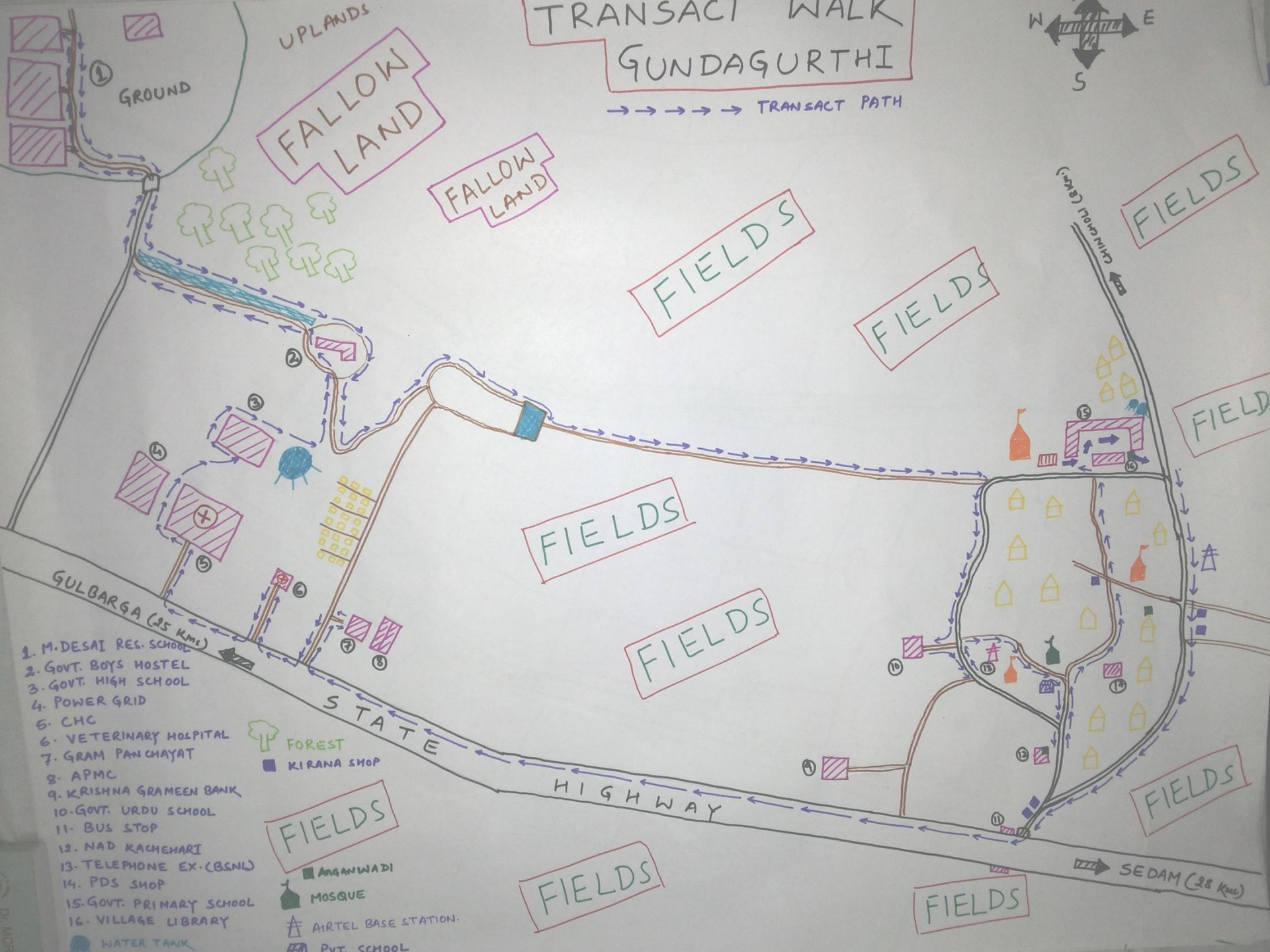


Chitapur Taluk - Gundugurthi Village
Coordinates: 17°14'27"N 77°3'54"E

TRANSACTION WALK GUNDAGURTHI



→ → → → → TRANSACTION PATH



1. M. DESAI RES. SCHOOL
2. GOVT. BOYS HOSTEL
3. GOVT. HIGH SCHOOL
4. POWER GRID
5. CHC
6. VETERINARY HOSPITAL
7. GRAM PANCHAYAT
8. APMC
9. KRISHNA GRAMEEN BANK
10. GOVT. URDU SCHOOL
11. BUS STOP
12. NAD KACHEHARI
13. TELEPHONE EX. (CBSND)
14. PDS SHOP
15. GOVT. PRIMARY SCHOOL
16. VILLAGE LIBRARY

- FOREST
- KIRANA SHOP
- ANGANWADI
- MOSQUE
- AIRTEL BASE STATION
- PVT. SCHOOL
- WATER TANK

GULBARGA (25 Kms)

STATE HIGHWAY

CHINCHOLI (CANA)

SEDAM (28 Kms)

FALLOW LAND

FALLOW LAND

FIELDS

FIELDS

FIELDS

FIELD

FIELDS

FIELDS

FIELDS

FIELDS

FIELDS



- 1. WATER GRID
- 2. PHC
- 3. GOVT. HIGH SCHOOL
- 4. VETERINARY HOSPITAL
- 5. GRAM PANCHAYAT
- 6. APMC
- 7. GOVT. BOYS HOSTEL
- 8. KRISHNA GRAMEEN BANK
- 9. GOVT. URDU SCHOOL
- 10. NAD KERRARI
- 11. BUS STOP
- 12. TELEPHONE EX. (BINA)
- 13. PDS SHOP
- 14. GOVT. PRIMARY SCHOOL
- 15. VILLAGE LIBRARY

RESOURCE MAP GUNDAGURTHI

Population (2011 census)

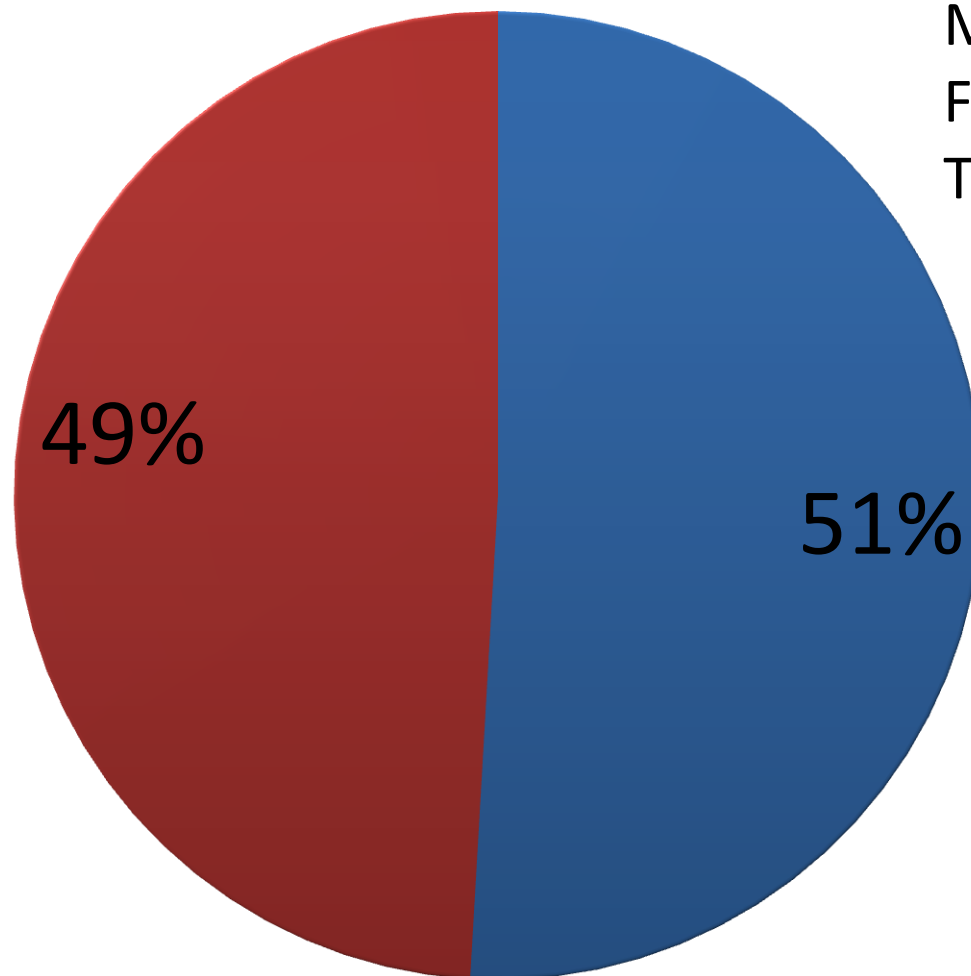
■ Males ■ Females

Gundagurthi village

Males - 1443

Females - 1391

Total - 2834





FIELDS

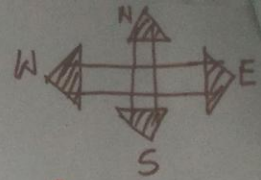
FIELDS

FIELDS

FIELDS

SOCIO-ECONOMIC MAP
GUNDAGURTHI

FIELDS



- TEMPLE
- MOSQUE
- ANGANNADI
- KIRANA SHOP
- PVT. SCHOOL
- WATER TANK

- BARBER
- KURUBAS (OBC)
- LINGAYAT
- MUSLIMS
- GOLLAS
- PUJARI
- BRAHMINS
- HORYAS
- ST
- NAVAGRAM
- LAMBANI
- VARKALIKA

GOVT. BOYS HOSTEL

GOVT. HIGH SCHOOL

ULBARGA (5 Kms.)

GRAM PANCHAYAT

K.G. BANK

NAD KECHAWAT

SEDAM (28 Kms.)

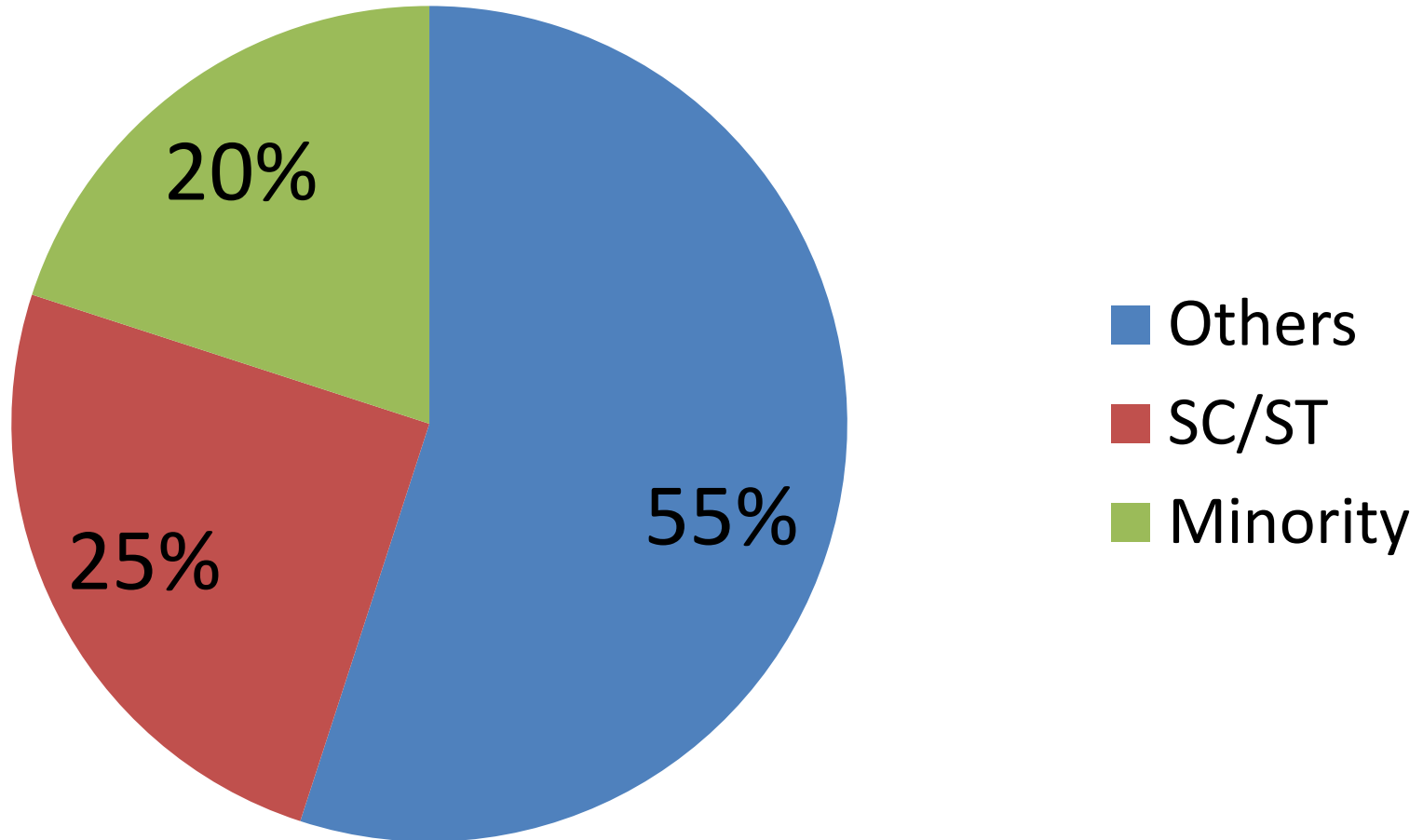
CHC

V. HOSPITAL

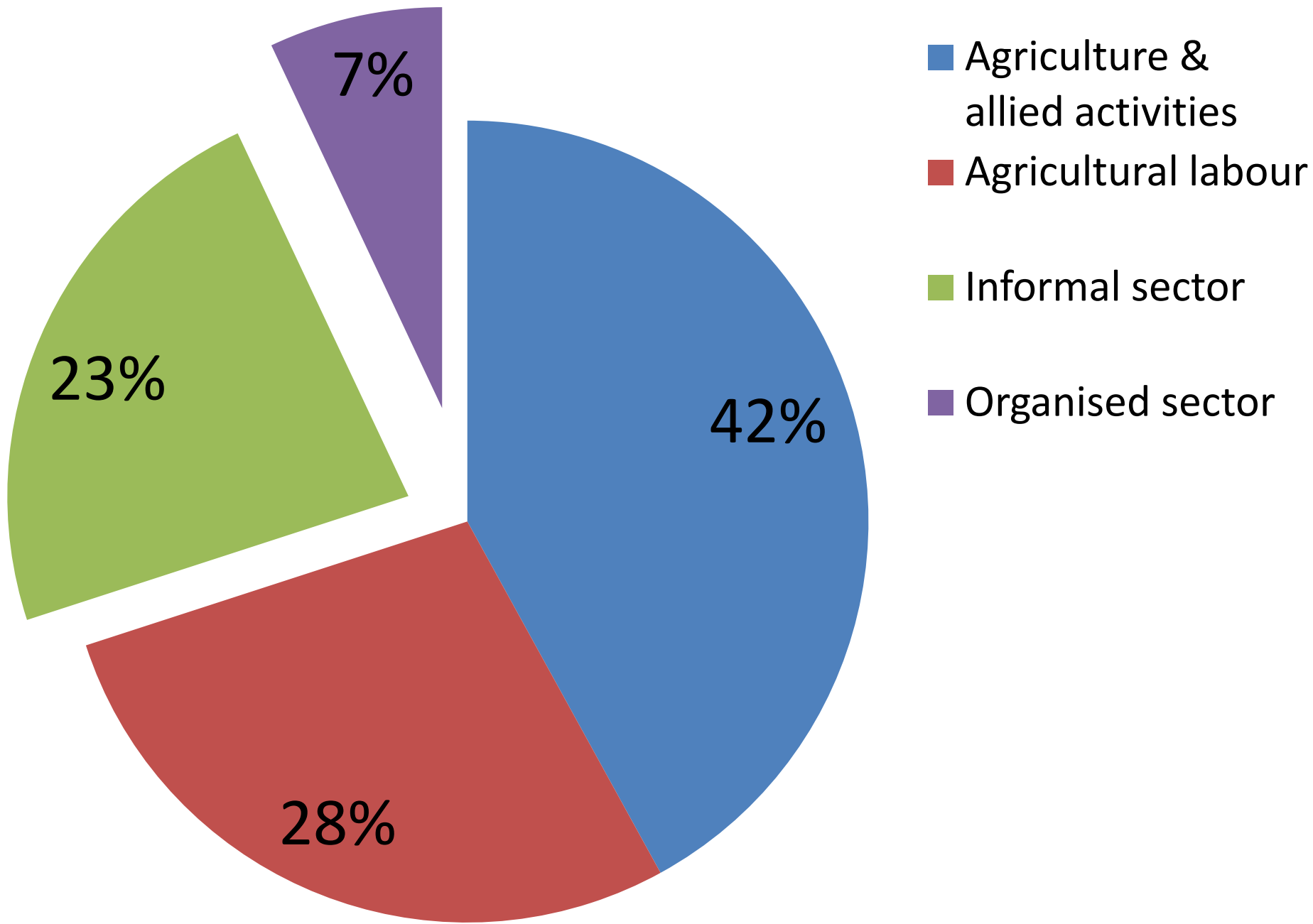
APMC

Community wise demography

Vilage: Gundagurthi



Occupational distribution of population





FALLOW LAND

CHECK DAM

GULBARGA (25 Km)

STATE HIGHWAY

STATE HIGHWAY

2ND SEDAM (CANAL)

- POWER GRID
- PHC
- GOVT. HIGH SCHOOL
- VETERINARY HOSPITAL
- GRAM PANCHAYAT
- APMC
- GOVT. BOYS HOSTEL
- KRISHNA GRAMEEN BANK
- GOVT. URDU SCHOOL
- D. NAD KEHARI
- 1. BUS STOP
- 2. TELEPHONE EX. (BINS)
- 3. PDS SHOP
- 14. GOVT. PRIMARY SCHOOL
- 15. VILLAGE LIBRARY

- TEMPLE
- MOSQUE
- WATER TANK
- WATER BODY
- HOUSES
- KIRANA SHOP
- AGRICULTURE FIELDS
- PIY. SCHOOL
- ANGANWADI
- KACHHA ROAD
- PARRA ROAD
- COMMUNITY WALL
- FOREST
- THICK BUSHES

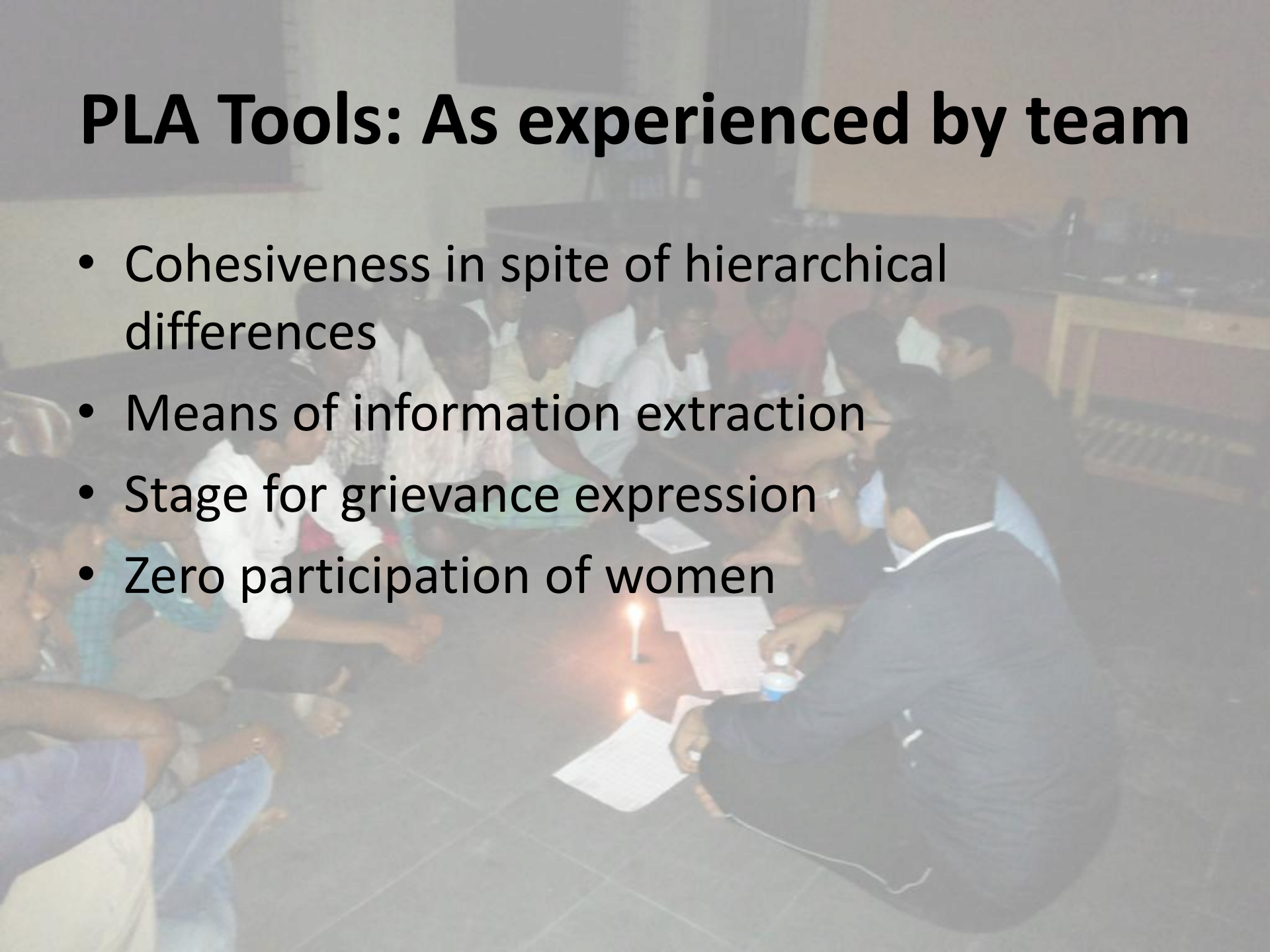
**RESOURCE MAP
GUNDAGURTHI**

PLA Tools: As experienced by people

- Consensus building process
- Participation & involvement of people
- Confidence in government
- Identification of requirements & needs
 - Social mapping
 - Venn diagram

PLA Tools: As experienced by team

- Cohesiveness in spite of hierarchical differences
- Means of information extraction
- Stage for grievance expression
- Zero participation of women



Issues & Opportunities



SANITATION



SANITATION

Issues

- 99% open defecation
- Community toilets
- Toilets at schools
- Blocked drainage
- Water logging
- Collection & disposal of waste

Opportunities

- Financial help from Govt
- Water supply
- Good drainage system
- Panchayat



ಸರ್ವ ಶಿಕ್ಷಣ ಅಭಿಯಾನ



ಎಲ್ಲರೂ ಕಲಿಯೋಣ ಎಲ್ಲರೂ ಬೆಳೆಯೋಣ

ಸರ್ಕಾರಿ ಕಿರಿಯ ಪ್ರಾಥಮಿಕ ಶಾಲೆ ಗುಂಡಗುರ್ತಿ ತಾಂಡಾ
ತಾ||ಚಿತ್ತಾಪುರ ಜಿ|| ಗುಲಬರ್ಗಾ

EDUCATION

EDUCATION

A background image showing a group of children sitting on stone steps outside a building. They are eating a meal from metal plates. The scene is brightly lit, suggesting an outdoor setting. The children are dressed in simple clothing, and the overall atmosphere is one of a community meal or school lunch.

Issues

- Quality of education
- Infrastructure deficit
- Low teacher-pupil ratio
- Seasonal absenteeism
- Mid day meal quality
- Adult literacy
- Sports facilities /
Playground

Opportunities

- Community learning
- Regular Inspection
- Filling of vacant posts
- PYKKA

AGRICULTURE



AGRICULTURE

Issues

- Irrigation
- Marketing
- Crop insurance
- Technological intervention
- Sugarcane: Short sightedness

Opportunities

- Bore wells & Check dams
- Village Haat
- Agri Cooperative society
- Extension services

HEALTH

ಕರ್ನಾಟಕ ಸರ್ಕಾರ
ಸಮುದಾಯ ಆರೋಗ್ಯ ಕೇಂದ್ರ, ಗುಂಡಗುಡಿ.
ತಾ|| ಚಿತ್ರಾಪುರ ಜಿ|| ಗುಲಬರ್ಗಾ

ಮುಖ್ಯಮಂತ್ರಿಗಳ
ಸಮುದಾಯ ಆರೋಗ್ಯ ಕೇಂದ್ರ
ಗುಂಡಗುಡಿ ತಾ. ಚಿತ್ರಾಪುರ ಜಿ. ಗುಲಬರ್ಗಾ
ದಿನದ 24/7 ಗಂಟೆ ಉಪ
ದಿಗ ನೆಲೆ ನೋಡುವ ದೂರದಿಂದ

ಮುಖ್ಯಮಂತ್ರಿಗಳ
ಸಮುದಾಯ ಆರೋಗ್ಯ ಕೇಂದ್ರ
ಗುಂಡಗುಡಿ ತಾ. ಚಿತ್ರಾಪುರ ಜಿ. ಗುಲಬರ್ಗಾ
ದಿನದ 24/7 ಗಂಟೆ ಉಪ
ದಿಗ ನೆಲೆ ನೋಡುವ ದೂರದಿಂದ

16 ದಿನದಿಂದ ಮುಕ್ತವಾಗಿರುವ
ಮುಖ್ಯಮಂತ್ರಿಗಳ ಸಮುದಾಯ ಆರೋಗ್ಯ ಕೇಂದ್ರ
ಗುಂಡಗುಡಿ ತಾ. ಚಿತ್ರಾಪುರ ಜಿ. ಗುಲಬರ್ಗಾ
ದಿನದ 24/7 ಗಂಟೆ ಉಪ
ದಿಗ ನೆಲೆ ನೋಡುವ ದೂರದಿಂದ

ಮುಖ್ಯಮಂತ್ರಿಗಳ
ಸಮುದಾಯ ಆರೋಗ್ಯ ಕೇಂದ್ರ
ಗುಂಡಗುಡಿ ತಾ. ಚಿತ್ರಾಪುರ ಜಿ. ಗುಲಬರ್ಗಾ
ದಿನದ 24/7 ಗಂಟೆ ಉಪ
ದಿಗ ನೆಲೆ ನೋಡುವ ದೂರದಿಂದ

ಮುಖ್ಯಮಂತ್ರಿಗಳ
ಸಮುದಾಯ ಆರೋಗ್ಯ ಕೇಂದ್ರ
ಗುಂಡಗುಡಿ ತಾ. ಚಿತ್ರಾಪುರ ಜಿ. ಗುಲಬರ್ಗಾ
ದಿನದ 24/7 ಗಂಟೆ ಉಪ
ದಿಗ ನೆಲೆ ನೋಡುವ ದೂರದಿಂದ



HEALTH

Issues

- Community Health Centre
 - Infrastructure
 - Human Resource
- Family Planning
- Sanitation
- Drinking Water
- Liquor consumption

Opportunities

- CHC
- Anganwadis
- ASHA & ANM
- Conservation of water
- Awareness programmes

EMPLOYMENT



EMPLOYMENT



Issues

- Failure of MNREGA
- Seasonal unemployment
- Informal sector
- Lack of avenues

Opportunities

- NMIZ
- Skill development activities
- Awareness drives
- Untapped potential of internet

Recommendations

- Increase financial aid for toilet construction
- Delink the financial aid from MNREGA
- Regular inspection to ensure accountability
- Massive awareness drives
- Emphasis on water conservation
- Harnessing solar energy
- Tapping of ICT
- Practicing agro forestry
- Article 371 (J) effective implementation



Lessons learnt

- Satisfaction, Contentment, Optimism
 - Dangers of predilection & predisposition
 - Communal harmony
 - Hospitality
 - Team work
 - Luxuries are not necessities
- *“Life is the elimination of the unnecessary.”*

THANK YOU

